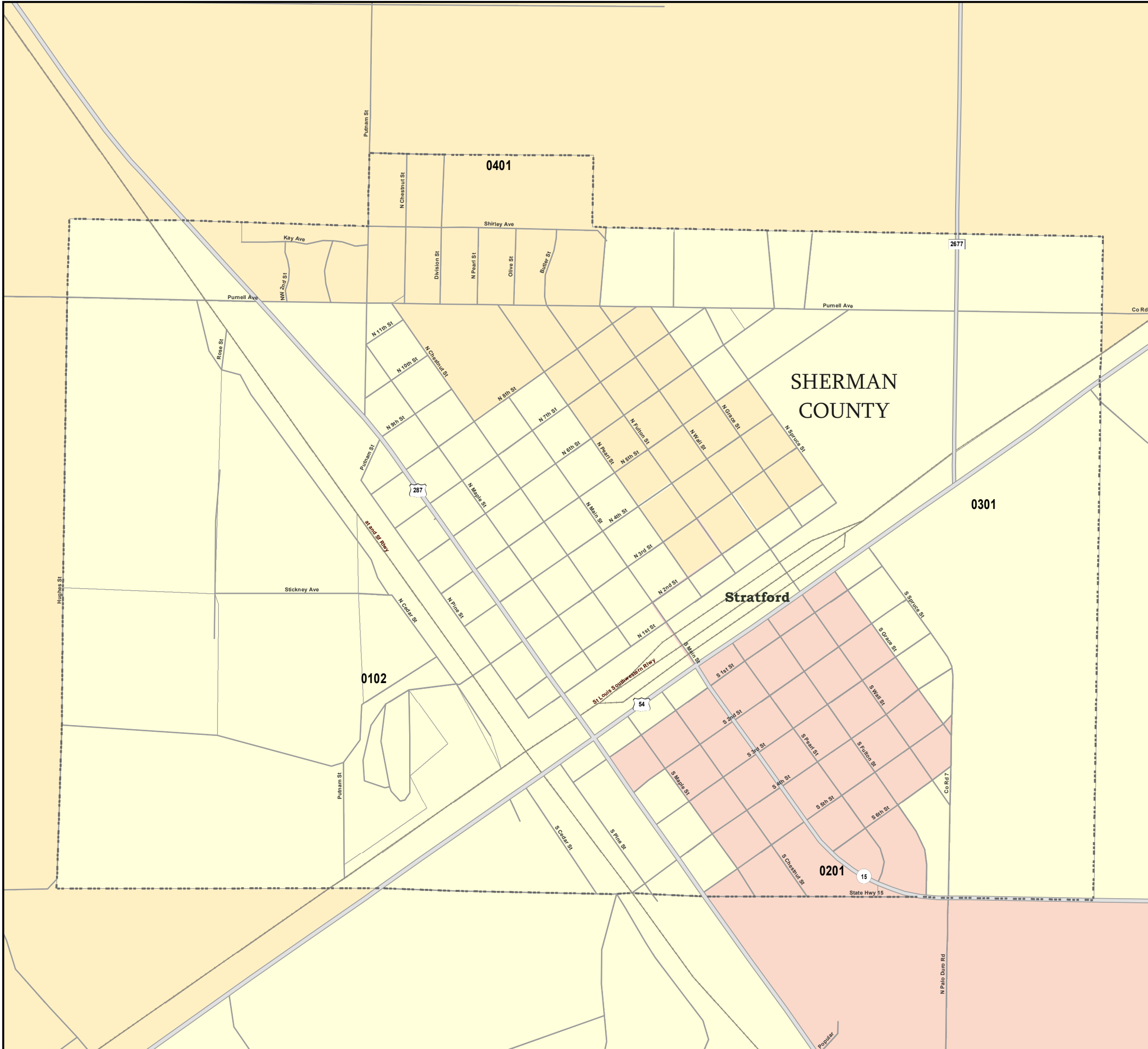






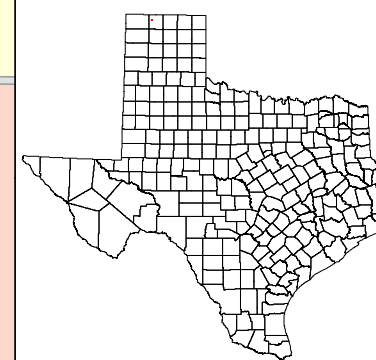


CITY OF STRATFORD

2018 General Election Precincts



-  **Cities**
-  *Census Designated Places (CDPs)*
-  **COUNTIES**
-  *Water*
-  *Streams*
-  **2018 General Election Precincts**



Boundaries other than for legislative, congressional, or State Board of Education districts are for informational purposes only and may be approximate.

Map ID 1503
01/15/20 11:15:31



45496
2010 Census